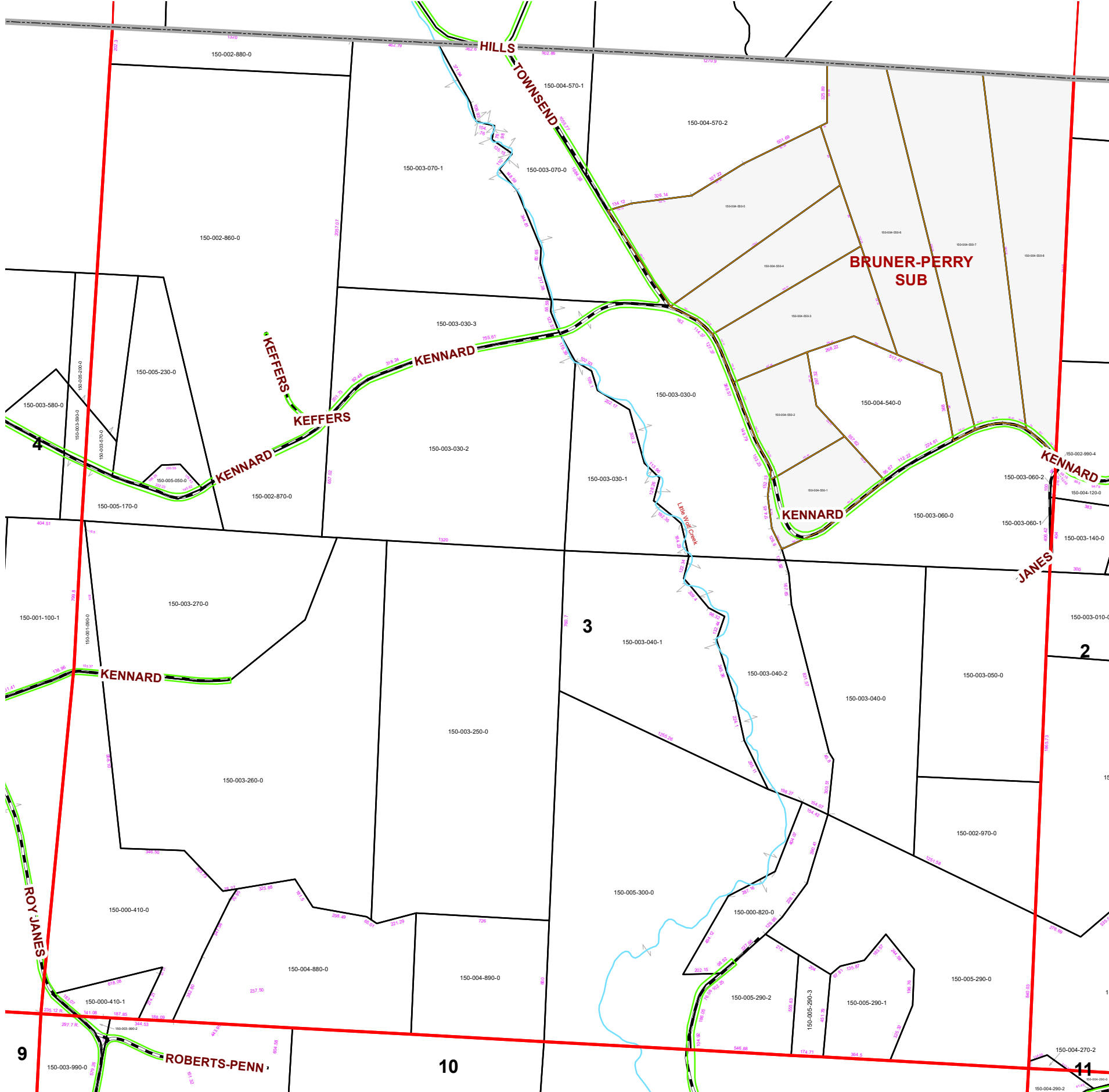



PENN TOWNSHIP SECTION 3 R 12 TWP 9 MORGAN COUNTY, OHIO



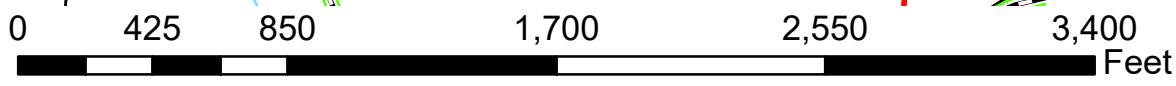
PIN	Owner	LegalDescr	Acres	VOL	PAGE	Survey_Ref
150-004-570-2	ABER WILLIAM A & REBECCA L	R12 T09 S03 SD 41 SUR	18.79	OR65	58	PEN-0172.pdf
150-004-570-1	ABER WILLIAM A & REBECCA L	R12 T09 S03 SD 23 SUR	4.108	OR65	58	PEN-0172.pdf
150-005-290-3	BLACKSTONE CARL V FAMILY TRUST	R12 T09 S03 SD 42	2.02	OR226	367	PEN-0151.pdf
150-005-290-1	BLACKSTONE CARL V FAMILY TRUST	R12 T09 S03 SD 31	5.637	OR226	367	PEN-0189.pdf
150-005-300-0	BLACKSTONE CARL V FAMILY TRUST	R12 T09 S03 SD 25	41.696	OR226	367	NoSurvey.pdf
150-005-290-0	BLACKSTONE CARL V FAMILY TRUST	R12 T09 S03 SD 13	19.033	OR226	367	NoSurvey.pdf
150-004-540-0	BLAKE FRANK N & SHERYL L	R12 T09 S03 SD 2 SUR	9.034	OR205	1265	PEN-0222.pdf
150-000-820-0	CLAWSON GROVER K	R12 T09 S03 SD 29	5.204	OR229	2160	PEN-0047.pdf
150-002-970-0	FESTER CAMP LLC	R12 T09 S03 SD 14	8.91	OR208	2520	PEN-0166.pdf
150-003-050-0	FESTER CAMP LLC	R12 T09 S03 SD 12	17.71	OR208	2520	PEN-0166.pdf
150-003-040-0	FESTER CAMP LLC	R12 T09 S03 SD 11	19.863	OR208	2520	PEN-0166.pdf
150-003-060-0	FESTER CAMP LLC	R12 T09 S03 SD 20	17.114	OR208	2520	PEN-0166.pdf
150-003-030-3	FESTER CAMP LLC	R12 T09 S03 SD 38	9.532	OR215	668	NoSurvey.pdf
150-003-070-1	FESTER CAMP LLC	R12 T09 S03 SD 37	27.346	OR215	668	NoSurvey.pdf
150-002-870-0	HOOVER LINDA J	R12 T09 S03 SD 18	6.13	OR12	198	NoSurvey.pdf
150-002-860-0	HOOVER LINDA J	R12 T09 S03 SD 27	50.14	OR12	198	NoSurvey.pdf
150-002-880-0	HOOVER LINDA J	R12 T09 S03 SD 6	6.13	OR12	198	PEN-0019.pdf
150-003-040-1	KENNARD JOHN THOMAS TRUSTEE	R12 T09 S03 SD 34	19.324	OR3	668	PEN-0103.pdf
150-003-250-0	KENNARD JOHN THOMAS TRUSTEE	R12 T09 S03 SD 9	45	OR6	336	NoSurvey.pdf
150-003-030-1	KENNARD JOHN THOMAS TRUSTEE	R12 T09 S03 SD 32	9.564	OR3	668	PEN-0103.pdf
150-003-260-0	KENNARD JOHN THOMAS TRUSTEE	R12 T09 S03 SD 8	42.96	OR6	336	NoSurvey.pdf
150-003-270-0	KENNARD JOHN THOMAS TRUSTEE	R12 T09 S03 SD 7	20	OR6	336	NoSurvey.pdf
150-003-030-2	KENNARD JOHN THOMAS TRUSTEE	R12 T09 S03 SD 33	30.22	OR3	668	PEN-0103.pdf
150-001-090-0	KENNARD JOHN THOMAS TRUSTEE O	R12 T09 S03 SD 26	1.51	OR80	534	NoSurvey.pdf
150-005-050-0	MAYLE PAUL A	R12 T10 S03 SD 30	0.878	OR202	2816	PEN-0049.pdf
150-000-410-1	MOCK GERALD W & TONYA K	R12 T09 S03 SD 35	2.167	OR9	491	PEN-0112.pdf
150-003-570-0	RANDALL MICHAEL P	R12 T09 S03 SD 28 EX	0.898	D.V 194	313	NoSurvey.pdf
150-000-410-0	REED KEITH F & ANGELA M	R12 T09 S03 SD 15 SUR	20.261	OR226	1520	PEN-0320.pdf
150-005-290-2	ROBERTS KELLY DEAN	R12 T09 S03 SD 40	6.41	OR209	1901	PEN-0189.pdf
150-003-040-2	SCOTT JAN RAY & KENNY LEE	R12 T09 S03 SD 39	13.364	OR35	460	PEN-0133.pdf
150-003-030-0	SCOTT JAN RAY & KENNY LEE	R12 T09 S03 SD 3-5 TE	20.57	OR35	460	PEN-0133.pdf
150-003-070-0	SCOTT JAN RAY & KENNY LEE	R12 T09 S03 SD 4-24 T	14.096	OR35	460	PEN-0133.pdf
150-005-170-0	SCOTT KENNY L & JAN R	R12 T09 S03 SD 16 SUR	6.702	OR219	3074	NoSurvey.pdf
150-005-230-0	SCOTT KENNY L & JAN R	R12 T09 S03 SD 24 SUR	9.122	OR219	3074	NoSurvey.pdf
150-004-890-0	WILLITS DAVID H & DONNA J	R12 T09 S03 SD 10 SUR	11	OR99	413	PEN-0150.pdf
150-004-880-0	WILLITS DAVID H & DONNA J	R12 T09 S03 SD 19 SUR	18.321	OR99	413	PEN-0150.pdf



Boundaries			
	Hydro		Section
	Roads		Lot
	County		Township
	Parcel		ROW



Source: Morgan County Engineer's Office
 Author: Marcia Wolfe
 Date: 12/31/20



Disclaimer: The information that these maps contains is for reference purposes only. Please bring any errors to the attention of the Engineer's Office staff. Thank you